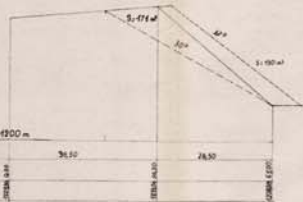
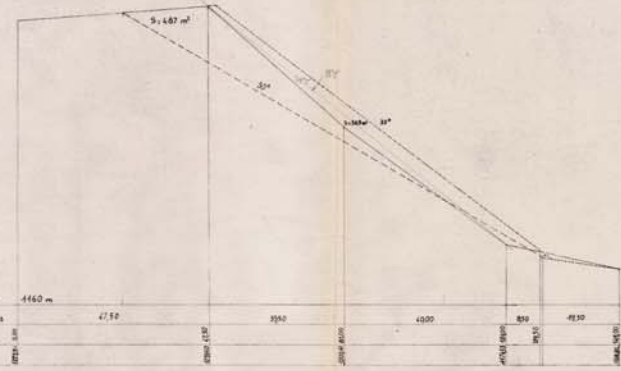


P<sub>0</sub>



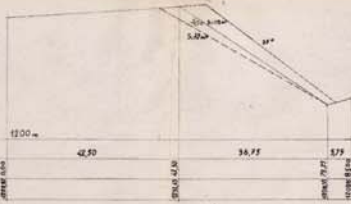
Plan de Comparaison	1200 m	
Distances Partielles	3650	2800
Distances Cumulées		
Altitudes T.N.		

P<sub>1</sub>



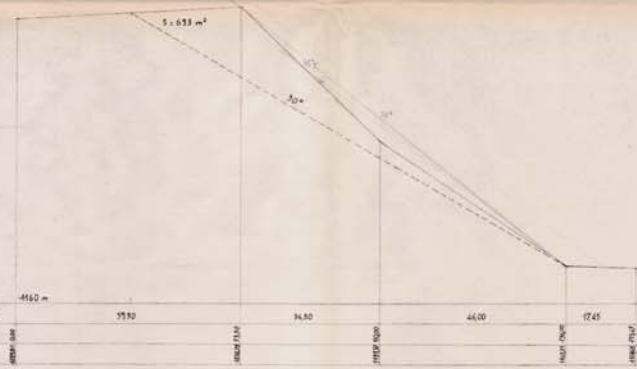
Plan de comparaison	4160 m				
Distances Partielles	4750	5900	4000	850	4930
Distances Cumulées					
Altitudes T.N.					

P<sub>1</sub>



Plan de comparaison	1200 m		
Distances Partielles	4250	5675	570
Distances Cumulées			
Altitudes T.N.			

P<sub>2</sub>



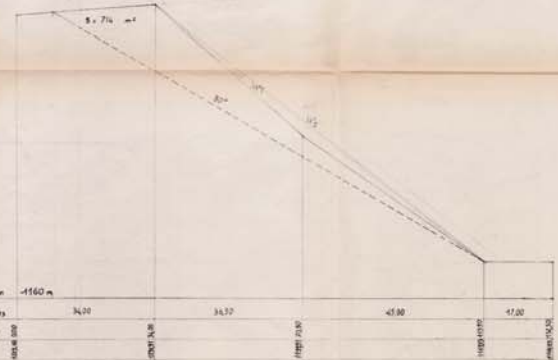
Plan de comparaison	4160 m			
Distances Partielles	5550	5450	4600	1745
Distances Cumulées				
Altitudes T.N.				

P<sub>2</sub>



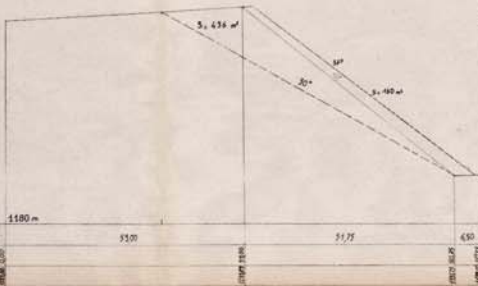
Plan de comparaison	1200 m	
Distances Partielles	5675	3175
Distances Cumulées		
Altitudes T.N.		

P<sub>3</sub>



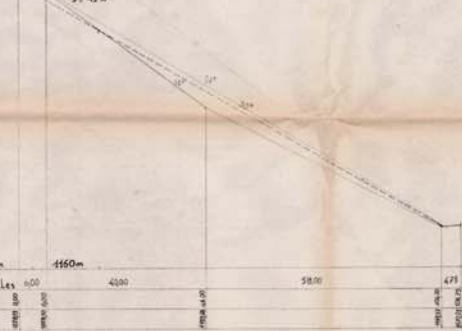
Plan de comparaison	4160 m			
Distances Partielles	3450	3450	4500	4700
Distances Cumulées				
Altitudes T.N.				

P<sub>3</sub>



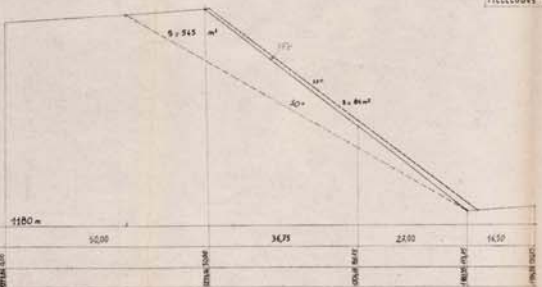
Plan de Comparaison	4160 m		
Distances Partielles	9300	5175	450
Distances Cumulées			
Altitudes T.N.			

P<sub>4</sub>



Plan de comparaison	4160 m			
Distances Partielles	1000	4000	5800	475
Distances Cumulées				
Altitudes T.N.				

P<sub>4</sub>



Plan de Comparaison	4160 m			
Distances Partielles	5000	3475	2500	1650
Distances Cumulées				
Altitudes T.N.				

SOCIÉTÉ MINÈRE D'ANGLADE - SALAU - 0920 SEX

VOLUME DES STÉRILES A SUPPRIMER POUR AMENER LE TALUS A 30° - Carreau 1230m. A.C. dfg.

- PROFILS EN TRAVERS -  
Echelle : 1/500