



























PLAN DE PREVENTION DES RISQUES NATURELS PREVISIBLES (P.P.R.)

CARTE DES ENJEUX
COMMUNE DE COUFLENS

- | | |
|---|---|
|  PERIMETRE ZONE ENJEUX |  Ancien canal EDF |
|  PERIMETRE COUFLENS ZONE MINE |  Ancienne route |
|  Auberge |  Chemin pedestre |
|  Cabane pastorale |  Piste carrossable |
|  Cimetiere |  Piste forestiere |
|  Eglise |  Réseau routier |
|  Gite |  Habitat dense |
|  Maire |  Habitat peu dense |
|  Passerelle |  Habitat diffus |
|  Pont |  Anciens bâtiments industriels |
|  Poste de transformation EDF |  Zone agricole |
|  Pylône |  Stériles |
|  Réservoir EP |  Zone naturelle |

0 100 200
 Mètres 1:10 000
DOCUMENT APPROUVE
 Version : Décembre 2019
©2019/RTM2019-Fond ED022494/16120201/161216

